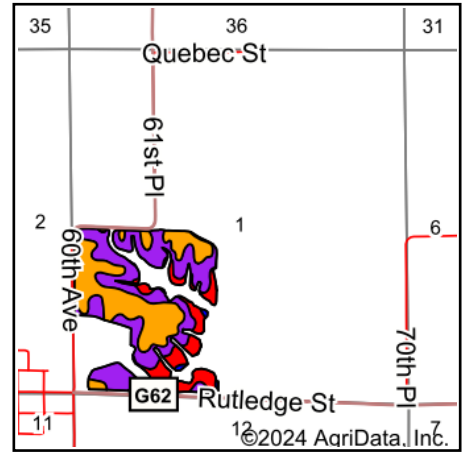
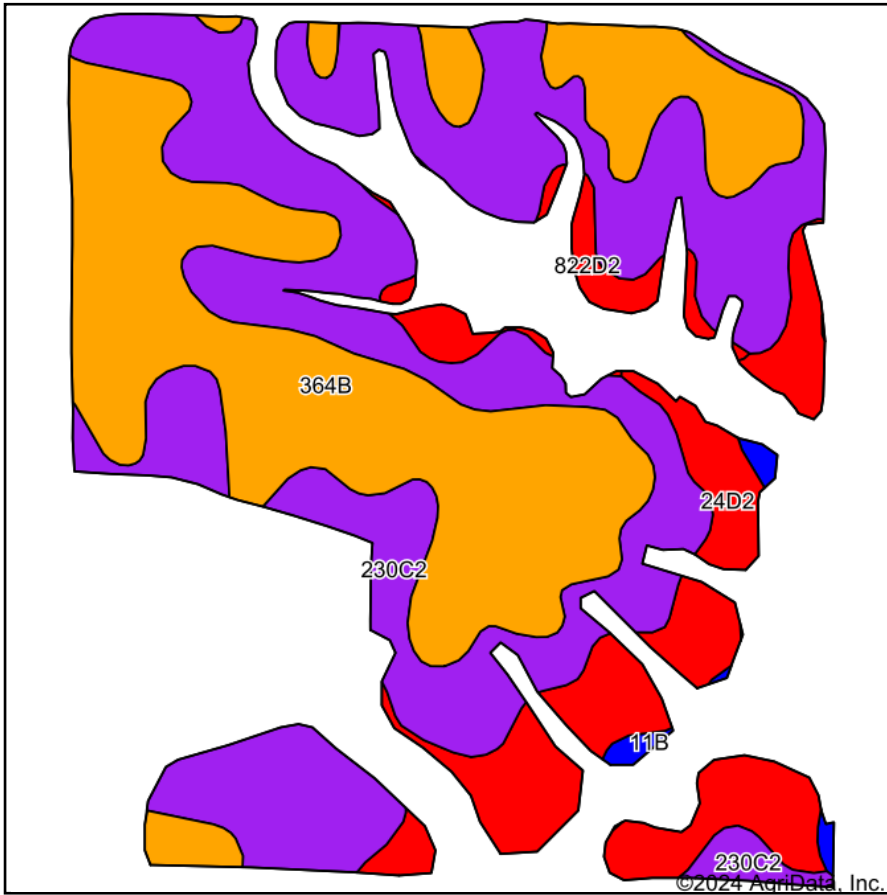


Soils Map



State: **Iowa**
 County: **Marion**
 Location: **1-74N-21W**
 Township: **Dallas**
 Acres: **86.77**
 Date: **4/4/2024**








Maps Provided By:

 CUSTOMIZED ONLINE MAPPING
 © AgriData, Inc. 2023 www.AgriDataInc.com



Soils data provided by USDA and NRCS.

Area Symbol: IA125, Soil Area Version: 33

Code	Soil Description	Acres	Percent of field	CSR2 Legend	Non-Irr Class *c	CSR2**	CSR	*n NCCPI Overall	*n NCCPI Corn	*n NCCPI Small Grains	*n NCCPI Soybeans	
230C2	Clearfield-Arispe silty clay loams, 5 to 9 percent slopes, moderately eroded	39.62	45.7%		IIIw	58	53	69	69	67	63	
364B	Grundy silty clay loam, 2 to 5 percent slopes	31.97	36.8%		Ile	72	80	79	79	67	68	
24D2	Shelby loam, 9 to 14 percent slopes, moderately eroded	12.24	14.1%		IIIe	45	48	68	68	56	53	
822D2	Lamoni silty clay loam, 9 to 14 percent slopes, moderately eroded	2.30	2.7%		IVe	10	15	63	63	58	49	
11B	Colo-Ely silty clay loams, 2 to 5 percent slopes	0.64	0.7%		Ile	81	65	85	84	49	79	
Weighted Average						2.65	60.2	61.3	*n 72.5	*n 72.5	*n 65.1	*n 63.2

**IA has updated the CSR values for each county to CSR2.

*n: The aggregation method is "Weighted Average using all components"

*c: Using Capabilities Class Dominant Condition Aggregation Method

Soils data provided by USDA and NRCS.